

## Roulston Lake / Lac Roulston

*Victoria County / Comté de Victoria*

*Upper Saint John Recreational Fishing Area /  
Zone de Pêche Récréative de Haut Saint-Jean*

*46°53'40.1"N 67°23'59.6"W*

## Roulston Lake / Lac Roulston

**Note:** *The following maps are not designed for navigation purposes. Please exercise caution when using these maps as some shoals may not appear.*

**Remarque:** *Les cartes suivantes ne sont pas conçues à des fins de navigation. Faites preuve de prudence lors de l'utilisation de ces cartes, car certains hauts-fonds peuvent ne pas apparaître.*

<u>Lake Characteristics</u>	<u>Caractéristiques du lac</u>
Surface Area : 5.2 hectares / 12.8 acres Maximum Depth : 2.7 metres / 9 feet	Superficie : 5.2 hectares / 12.8 acres Profondeur maximale : 2.7 mètres / 9 pieds


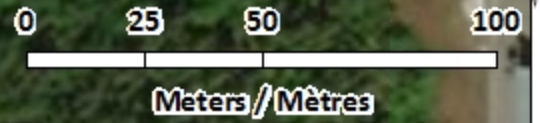
<u>Species Present</u>	<u>Espèce Présente</u>
<b>Sport Fish</b> Brook Trout	<b>Poisson sportif</b> Truite mouchetée (Omble de fontaine)
<b>Non-Sport Fish</b> Blacknose Shiner Creek Chub Pearl Dace	<b>Poisson non sportif</b> Museau noir Mulet à cornes Mulet perlé

This lake is currently part of the fish stocking program (Brook trout).

Ce lac fait actuellement partie du programme d'empoissonnement (Omble de fontaine).

# Roulston Lake / Lac Roulston

## Depth Readings (Metres) / Profondeur de Lac (Mètres)



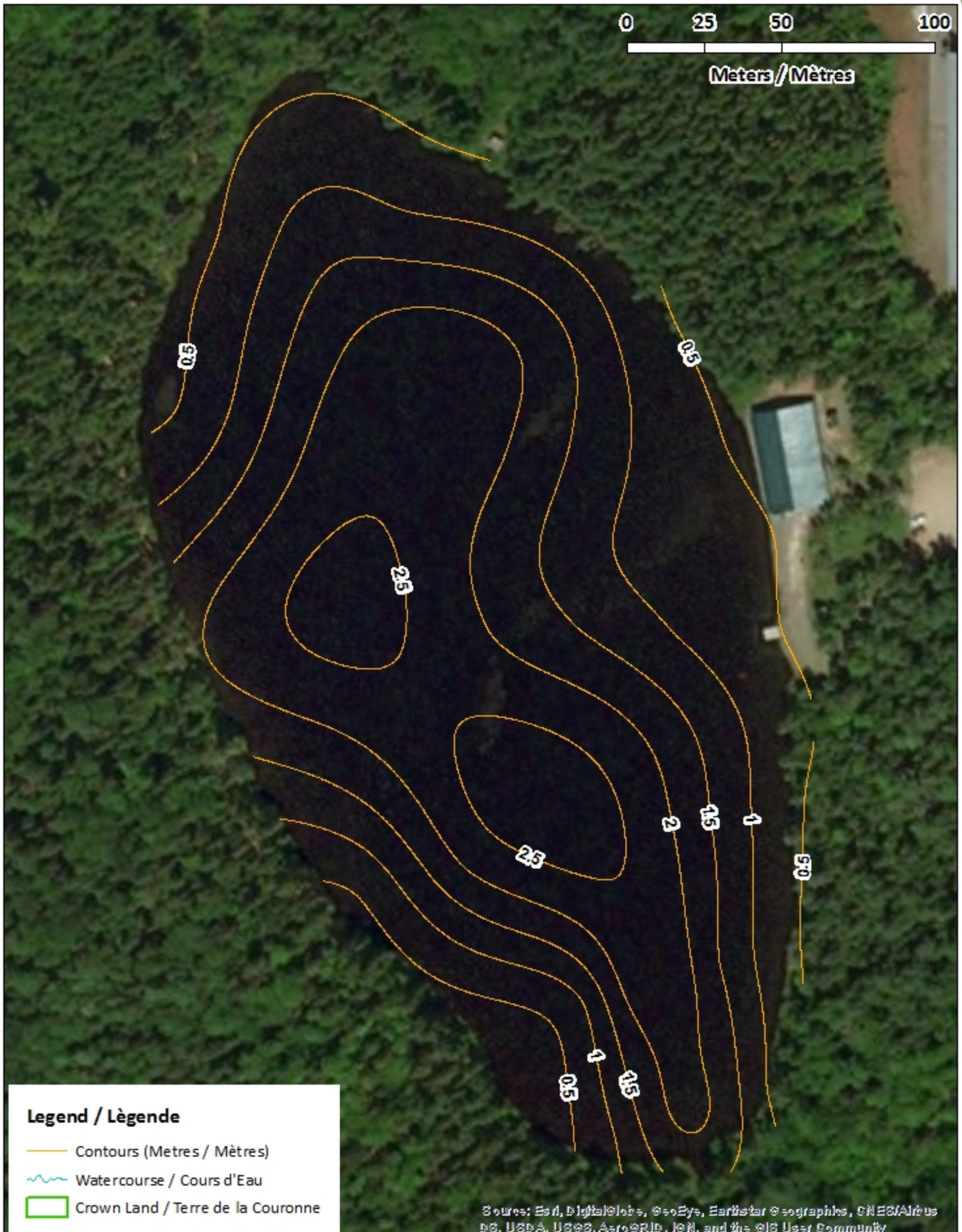
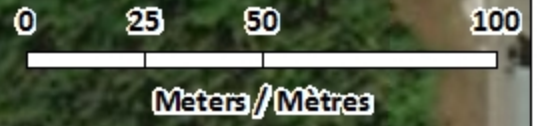
**Legend / Légende**

- ◆ Depth (Metres) / Profondeur (Mètres)
- ~ Watercourse / Cours d'Eau
- Road / Route

Source: Esri, DigitalGlobe, GeoEye, Earthstar Geographics, CNES/Airbus DS, USDA, USGS, AeroGRID, IGN, and the GIS User Community

# Roulston Lake / Lac Roulston

## Contours (Metres / Mètres)



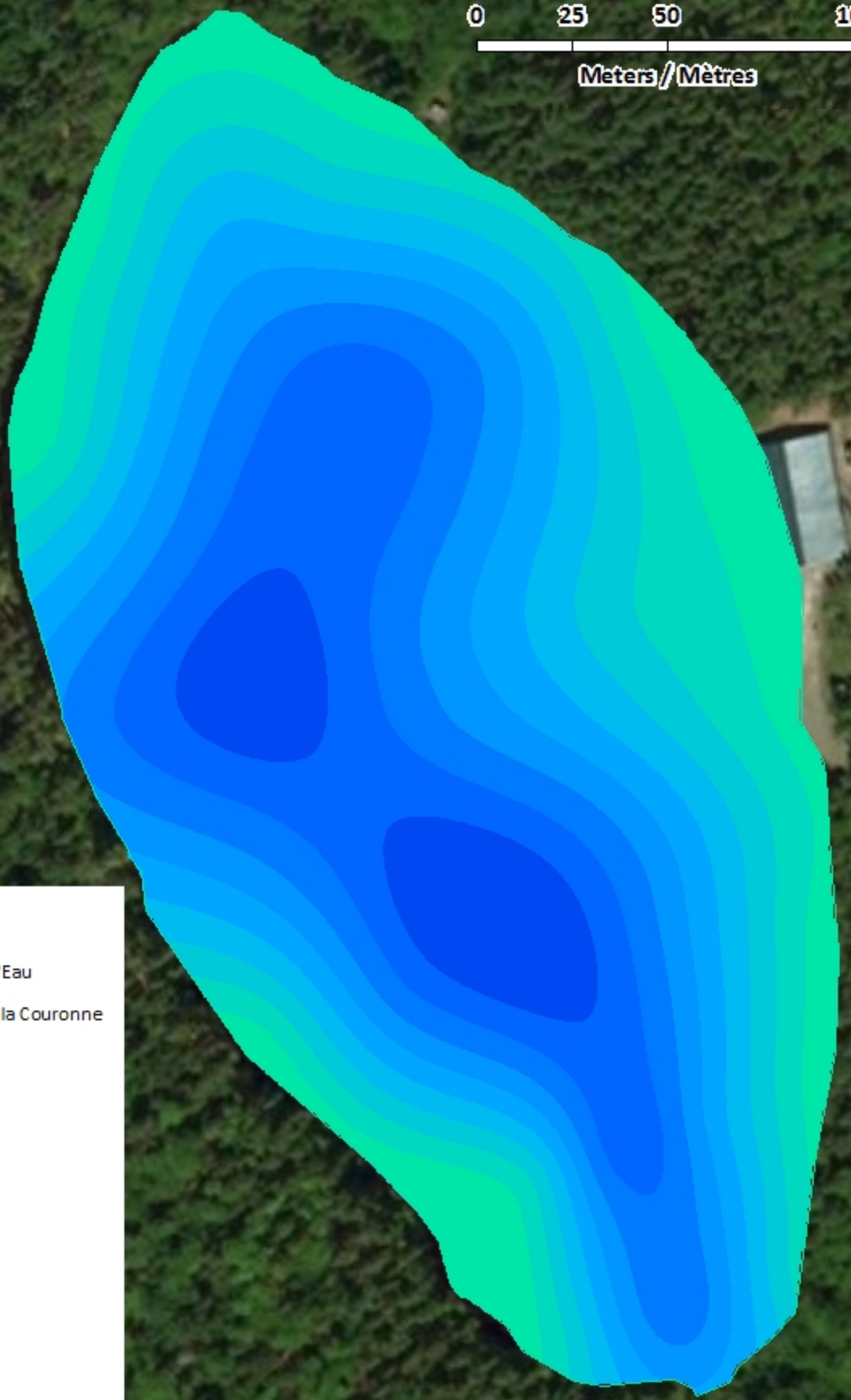
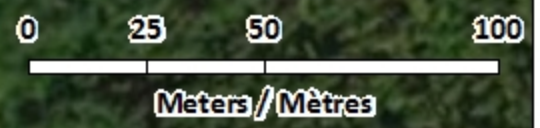
**Legend / Légende**

-  Contours (Metres / Mètres)
-  Watercourse / Cours d'Eau
-  Crown Land / Terre de la Couronne



Sources: Esri, DigitalGlobe, GeoEye, Earthstar Geographics, CNES/Airbus DS, USDA, USGS, AeroGRID, IGN, and the GIS User Community

# Roulston Lake / Lac Roulston

## Depth (Metres) / Profondeur (Mètres)












### Legend / Légende

-  Watercourse / Cours d'Eau
-  Crown Land / Terre de la Couronne

### Lake Depths (Metres)

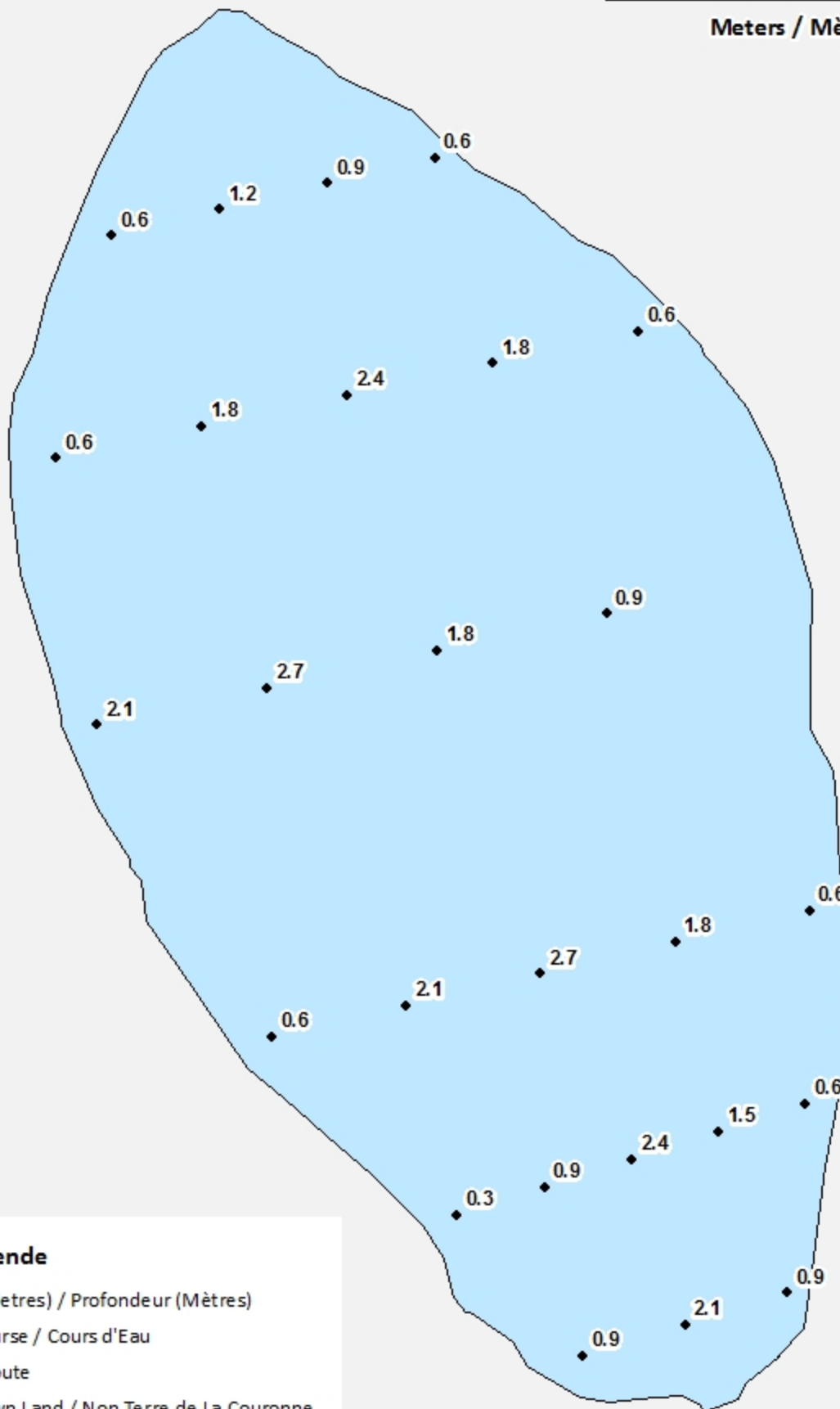
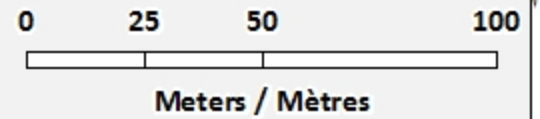
### Profondeur de Lac (Mètres)

-  -0.56 - 0
-  -0.79 - -0.56
-  -1.03 - -0.79
-  -1.31 - -1.03
-  -1.61 - -1.31
-  -1.91 - -1.61
-  -2.22 - -1.91
-  -2.49 - -2.22
-  -2.78 - -2.49

Source: Esri, DigitalGlobe, GeoEye, Earthstar © geographics, CNES/Airbus DS, USDA, USGS, AeroGRID, IGN, and the GIS User Community

# Roulston Lake / Lac Roulston

## Depth Readings (Metres) / Profondeur de Lac (Mètres)

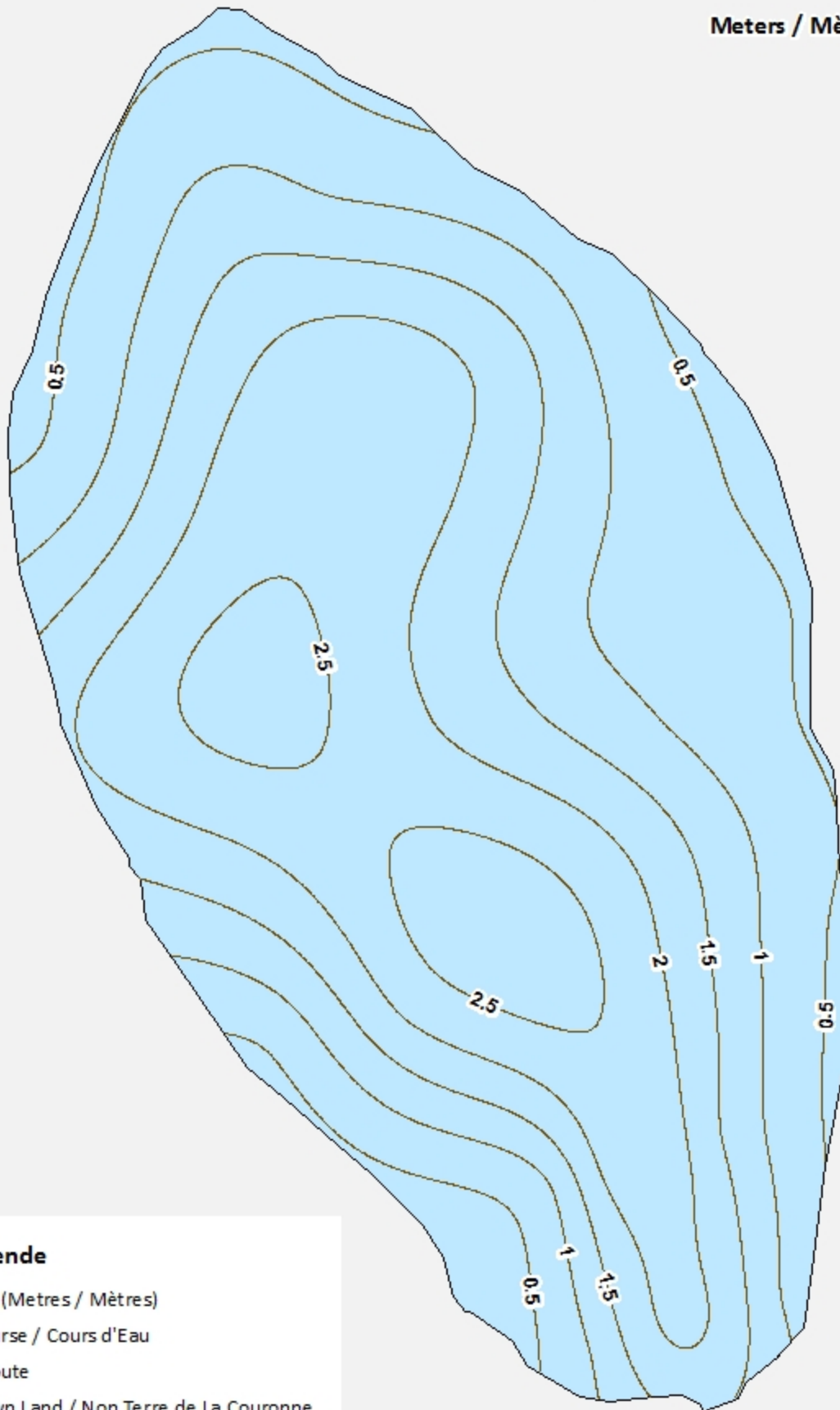
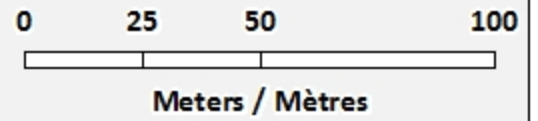


### Legend / Légende

- ◆ Depth (Metres) / Profondeur (Mètres)
- ~ Watercourse / Cours d'Eau
- Road / Route
- Non-Crown Land / Non Terre de La Couronne
- Crown Land / Terre de la Couronne

# Roulston Lake / Lac Roulston

## Contours (Metres / Mètres)

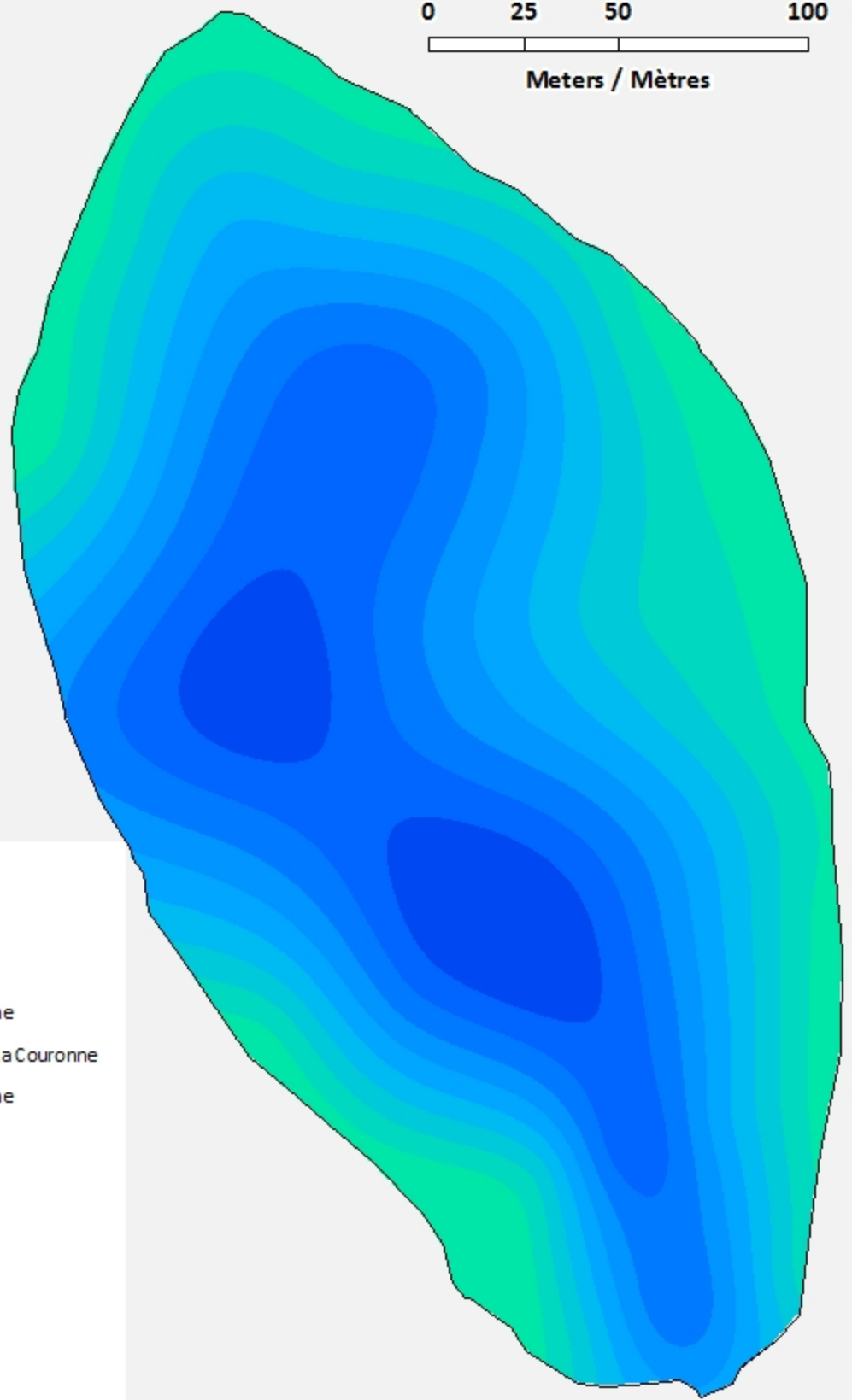
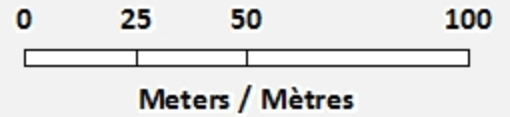


### Legend / Légende




- Contours (Metres / Mètres)
- ~ Watercourse / Cours d'Eau
- Road / Route
- Non-Crown Land / Non Terre de La Couronne
- Crown Land / Terre de la Couronne

# Roulston Lake / Lac Roulston

## Depth (Metres) / Profondeur (Mètres)












### Legend / Légende

-  Water course / Cours d'Eau
-  Road / Route
-  Crown Land / Terre de la Couronne
-  Non-Crown Land / Non Terre de La Couronne
-  Crown Land / Terre de la Couronne

### Lake Depths (Metres)

#### Profondeur de Lac (Mètres)

-  -0.56 - 0
-  -0.79 - -0.56
-  -1.03 - -0.79
-  -1.31 - -1.03
-  -1.61 - -1.31
-  -1.91 - -1.61
-  -2.22 - -1.91
-  -2.49 - -2.22
-  -2.78 - -2.49